

New locations and distribution of the alien species *Acalypha australis* L. (Euforbiaceae) in Azerbaijan

Rena T. Abdiyeva¹

Institute of Botany, Azerbaijan National Academy of Sciences,
Badamdar highway 40, Baku, AZ1004, Azerbaijan

Svetlana A. Litvinskaya

Kuban State University, Stavropolskaya st. 149, Krasnodar,
350049, Russia

Abstract: The article is devoted to the introduced species *Acalypha australis* L., which has recently been actively expanding its secondary range in Azerbaijan. The results of the study of the distribution and new localities of the species in the republic are discussed, the areas are specified, the species composition of phytocenoses is described, the influence of the moisture on the vitality of *A. australis* and the dependence on vertical zoning are considered. The main habitats of the species are garden plots, vegetable gardens, park zones and the sides of small water channels, the introduction of *A. australis* into forest, coastal ecosystems is noted.

Keywords: *invasive species, Greater Caucasus, Lesser Caucasus, forest ecosystems, coastal strip, agroecosystems, abundance*

INTRODUCTION

Recently, much attention has been paid to the contamination of local floras with alien species. In this regard, one of the priority directions of botanical research is to identify alien species that can further spread from the places of primary introduction and become worst weeds [Vinogradova, Yulia et al., 2018]. One of these species is *Acalypha australis* L. About 450 species of the genus *Acalypha* L. are tropical and temperate species [Mabberley, 1987]. *A. australis* L. – asian copper-leaved annual plant from the family Euphorbiaceae Juss. The plant blooms in July - August, bears fruit in August - September, germinates in spring and summer from a depth of up to 6 cm. Researchers who have studied the biology of the species argue that the ripening of *A. australis* fruits occurs at different times. Most of them slough and clog the soil. Some part (especially in late harvested crops) ends up in the grain. Reproduction capability is up to 300 seeds. The mass of 1000 seeds

is 2 g. Favorable soil conditions for the development of the southern copper leaf are light (sandy), medium and heavy clay soils, acidic, neutral and alkaline. Environmentally prefers light shading (light forests) or open areas, demanding of moisture. The existing modern control measures include a combination of agrotechnical and chemical methods [Agroatlas, 2010].

It also naturalized in the Russian Far East, China, Japan, the United States, Philippines and the Australian continent, in many regions of world, including the Caucasus countries, Ukraine, Italy and Turkey [AgroAtlas, 2010; Berezutsky et al., 2002; Duman, Terzioglu, 2009; Efimova et al., 1997; Moisiienko, Vasylieva, 2003]. In Azerbaijan, the species was first discovered in Guba, Gakh and Lankaran districts in 2004 in the garden plots of restaurants and cafes [Mekhtieva, Geltman, 2015]. According to literature data, the plant grows naturally along river banks, on sandy or clayey soils, in woodlands and glades. *A. australis* is a weed in agroecosystems [AgroAtlas, 2010; Duman, Terziolu, 2009; Zhang, Hirota, 2000; Zuo et al., 2008]. Korea is trying to identify a biological control agent to help control it [Kwon, 2008]. The seeds of *A. australis* can remain viable in the ground for a long period of time, up to 4 - 5 years. This weed is very harmful to crops, despite its small size [AgroAtlas, 2010]. Control measures are the same as for any annual weed. Good results in weed control are achieved with a combination of agronomic and chemical measures. Biocontrol research started in Korea [Kwon, 2008]. In Southeast Asia, *A. australis* is considered an important medicinal plant for the treatment of dysentery, diarrhea, scrofula, dermatitis, nasal blood flow, hemoptysis, as well as for stopping coughs and treating swollen legs. The leaves are used for snake bites [USDA, 2010].

Taking into account the above, the purpose of the study was to establish locus and new habitats of *A. australis*, characterize the phytocenotic role, as well as establish the invasive status on the territory of the republic.

¹E-mail: abdiyeva.rena@mail.ru

Received 06 April 2021; Received in revised form 30 April 2021; Accepted 26 May 2021

MATERIAL AND METHODS

Field observations and collection of material were carried out in 2016-2020 years. The study of habitats was carried out by the route method and the method of laying test plots with inspection of all types of ecotopes and associated plant communities with the participation of *A. australis*.

Geobotanical description was carried out according to the methods generally accepted in geobotany [Mirkin, Naumova, 2001; Pedrotti, 2013]. In habitats with the participation of the species, plots of 100 x 100 m were laid, which were divided into smaller counting plots with a volume of 1 m². On their basis the number of individuals of the species were mapped and counted, the species composition of the community or groupings were registered, the general projective cover of the herbaceous tier, % and abundance [Braun-Blanquet, 1964] were determined, indicators of moisture (Rh) soils, which were determined in the field conditions were taken.

The taxonomic affiliation of the species was determined taking into account the "Flora of Azerbaijan" [1952-1961] and the World Flora Online database [16]. Statistical calculations and plotting of dependence graphs were carried out in the Statistica 5.0 software using the Microsoft Excel package.

RESULTS AND DISCUSSION

In 2015-2020 years the administrative regions of the western (Lesser Caucasus (LC)), northwestern, northeastern (Greater Caucasus (GC)), central (Kur-Araz lowland) and southern parts (Lankaran lowland) of the republic were examined. As a result, the previously discovered and identified new habitats of *A. australis* were clarified in 2017, in the Khachmaz district in the vicinity of the city Khachmaz and on the territory of the recreation area of the tourist center; in Absheron, in the vicinity of Baku, in green areas; in the vicinity of Shabran district in garden plots of roadside cafes; in 2018 in the Goygol region, in the vicinity of the city of Goygol, in garden and vegetable gardens; in 2018 in the vicinity of Zagatala and Balakan districts, along the coastal part of rivers, narrow water channels crossing both districts, in garden plots, in park zones; in 2019, in some areas of the coastal strip of Lankaran and Astara districts, as well as border areas of Lankaran - Lerik and Lankaran - Masalli districts; in 2020 in the vicinity of Ganja along narrow water channels crossing the city (Fig. 1). With regard to vertical zonation, it has been established that the area starts from lowland (0-50 m

above sea level) to the upper mountain belt (1200 m above sea level). According to the botanical - geographic zonation of Azerbaijan [Mamedov, 2014], the identified locus of *A. australis* are located in the GC western, GC Quba, LC northern and the Lankaran lowland botanical and geographical regions.

As follows from figure 1, the role of *A. australis* in



- Develops in the natural plant communities
- Develops in anthropogenic phytocoenoses
- Single finds

Figure 1. Invasive part of the *Acalipha australis* range in the administrative regions of Azerbaijan for 2015-2020 years.

different parts of the republic is ambiguous. In Zagatala, Gakh, Balakan, Lankaran, Astara districts, it manifests itself as an agriophyte, developing natural areas, in Khachmaz, Shabran, Goygol, Guba, Lerik districts as epecophyte, naturalizing in anthropogenic territories, and single specimens found in Absheron indicate that here the species manifests itself as an ephemerophyte, temporarily present in anthropogenic and semi-natural habitats for one to two years and then disappearing (Fig. 1). The main places of localization of *A. australis* in natural habitats are the environs of the river Katekhchay (Balakan district), forest area of Lekit (Gdakh district), forest massif of Tarikhler village (Zagatala district), the outskirts of forest areas of the Zagatala State Reserve (Zagatala - Balakan area) (Fig. 2, a), psammophytic - littoral communities of the coastal zone (Lankaran, Astara districts) (Tab.1).

In anthropogenized places, *A. australis* participates in weed groups with other invasive species that have naturalized here (*Amaranthus retroflexus* L., *Ambrosia*

Table 1. Species composition of phytocenoses in the localization of *Acalypha australis*.

Name of administrative region	Botanical-geographical region of Azerbaijan	Species composition of phytocenosis (species name/abundance)
Gakh district (forest massive of Lekit)	Western Greater Caucasus	Forest phytocenosis: <i>Carpinus betulus</i> (4), <i>Acer campestre</i> (3), <i>Corylus avelana</i> (2); <i>Fraxinus excelsior</i> (4); Herbaceous layer: <i>Acalypha australis</i> (3), <i>Phytolaca americana</i> (1-2), <i>Sambucus ebulus</i> (2), <i>Dryopteris filix-mas</i> (2), <i>Bellis perennis</i> (1-2), <i>Dactylis glomerata</i> (1-2), <i>Geranium molle</i> (2-3), <i>Melica uniflora</i> (2), <i>Scilla sibirica</i> (2-3), <i>Oxalis corniculata</i> (3)
Zagatala district (environs of the reserve)	Western Greater Caucasus	Forest phytocenosis: <i>Fraxinus excelsior</i> (3), <i>Corylus avelana</i> (2), <i>Pterocaria pterocarpa</i> (3), Herbaceous layer: <i>Acalypha australis</i> (3), <i>Viola arvensis</i> (3), <i>Fragaria vesca</i> (2), <i>Echium rubrum</i> (1), <i>Hypericum perforatum</i> (1), <i>Phytolaca americana</i> (1), <i>Sedum gracile</i> (1), <i>Calystegia silvestris</i> (1-2)
Zagatala district (forest massive of Tarikhler)	Western Greater Caucasus	Forest phytocenosis: <i>Carpinus betulus</i> (4), <i>Acer campestre</i> (3), <i>Fraxinus excelsior</i> (3), <i>Poulovnia tomentosa</i> (+); Herbaceous layer: <i>Acalypha australis</i> (4), <i>Phytolaca Americana</i> (1-2), <i>Sambucus ebulus</i> (2), <i>Dryopteris filix-mas</i> (2), (1-2), (1-2), <i>Circaea lutetiana</i> (2-3), <i>Geum urbanum</i> (2), <i>Polygonum hydropiper</i> (2), <i>Asplenium nigrum</i> (2), <i>Sedum gracile</i> (+), <i>Oxalis corniculata</i> (4)
Balakan district (near Katekh)	Western Greater Caucasus	Forest phytocenosis: <i>Diospuros lotus</i> (3), <i>Corylus avelana</i> (2); Herbaceous layer: <i>Acalypha australis</i> (3-4), <i>Sambucus ebulus</i> (2), <i>Trifolium ambiguum</i> (2), <i>Plantago major</i> (2), <i>Rumex acetosella</i> (2), <i>Mentha longifolia</i> (1), <i>Teucrium polium</i> (2), <i>Eryngium caucasicum</i> (2), <i>Erigeron annua</i> (1), <i>Galinsoga parviflora</i> (2)
Lankaran region (coastal strip)	Lankaran lowland	Herbaceous groupings: <i>Acalypha australis</i> (1-2), <i>Caccile euxina</i> (1), <i>Pulicaria dizett</i> , <i>Teucrium hyrcanum</i> (1), <i>Artemisia annua</i> (3), <i>Aster tripolium</i> (2), <i>Ranunculus</i> sp. (2), <i>Ligustrum vulgare</i> (2), <i>Sonchus arvensis</i> (1)

artemisiifolia L., *Erigeron canadensis* L., *E. bonariensis* L., *Galinsoga parviflora* Cav., *Erigeron annuus* (L.) Pers., *Xanthium strumarium* L., *X. spinosum* L., *Bambusa vulgaris* Schreb., *Phytolacca americana* L., *Ailanthus altissima* (Mill.) Swingle.), as well as representatives of weed-field local flora (*Convolvulus arvensis* L., *Mentha aquatica* L., *Urtica dioica* L.). During the study, we drew attention to the following regularity - in areas with high annual precipitation (600-1600 mm) [Mamedov et al.,

2010] and a well-developed river network and channels in Qakh, Zagatala, Lankaran *A. australis* spreads much faster, capturing more and more new areas. It should also be noted that mudflows formed as a result of heavy rainfalls submerging local villages, thus spreading the seeds of not only *A. australis*, but also other invasive species, play an important role in the distribution of the species in these districts. An example is the mudflows that took place in August 2019, in the Qakh and Zagatala



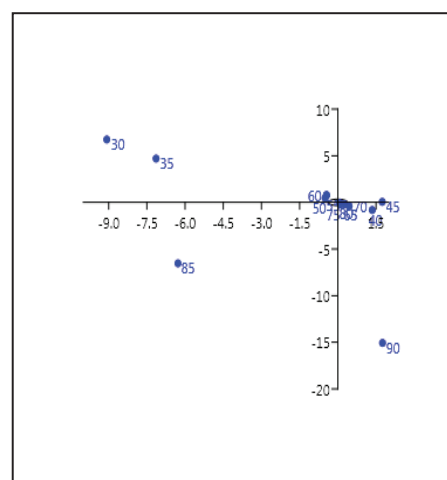
Figure 2. *Acalipha australis*: a) on the territory of the Zagatala State Nature Reserve (07.07.2019); b) on the outskirts of the village of Mukhakh together with *Ambrosia artemisiifolia* L.(15.08.2021).

districts, flooding a large number of villages. As known, the Absheron and Kur-Araz lowlands are arid territories of the republic, with very low annual precipitation (200 mm) [Museibov, 1998; Mamedov et al., 2010], the absolute air temperature in late spring here can reach + 25 °C , and in summer and early autumn it can rise + 40 + 45 °C , which is extremely unfavorable for *A. australis* and is a limiting factor for plants in these places. In other areas with an average rainfall (500-1000 mm), this plant is still reclaiming heavily irrigated areas, i.e. garden plots and parks.

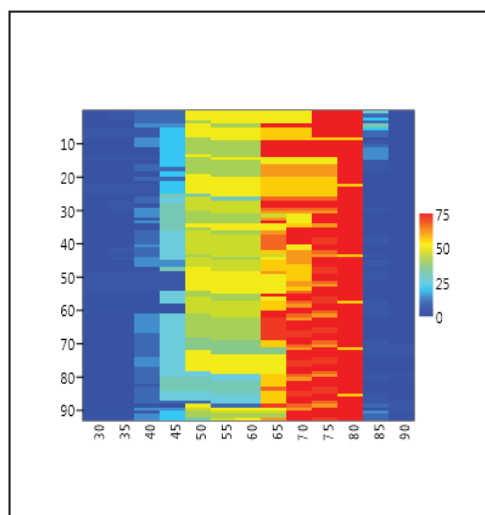
Since soil moisture is important for *A. australis*, we decided to find out the optimal values of field moisture for this species, which we measured in all habitats of this plant. As a result, we have established that the optimal humidification conditions are in the range of 45-75%, with a lower limit of 40% and an upper limit of 75-80% (Fig. 3).

We also decided to find out how the mechanical control of the plant affects the abundance and recovery of *A. australis*. In horticultural phytocenoses, 3-year observations were carried out using a systematic collection of individuals of the species. For this, plots

with an area of 1x1 m were selected with a projective species coverage of at least 75%. As follows from Fig. 4 in the second year of observations, the recovery of the species did not decrease significantly and was preserved most likely due to the seed bank in the soil, however, in the third year of observations, it decreased by more than 50%. It should be noted that a similar

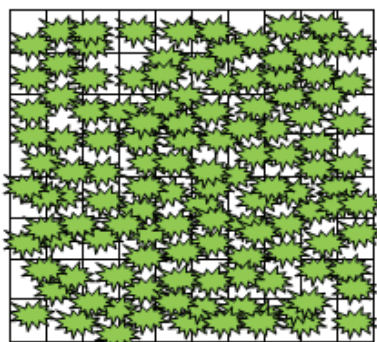


a) Correspondence analysis (CA)

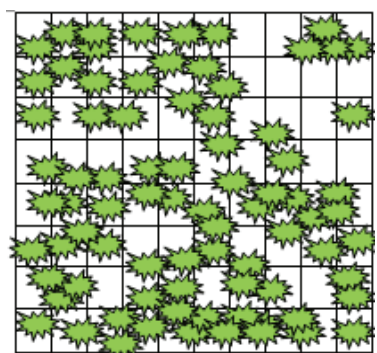


b) Matrix plot

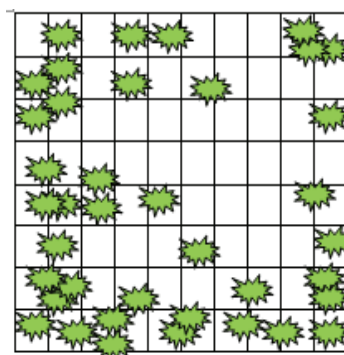
Figure 3. Dependence of the abundance of *Acalipha australis* on the moisture regime in the range of 30-90% at the sites: (a) taking into account the analysis (CA); (b) taking into account the construction of matrices (the spectrum of the color range from 0 to 75 and higher means the projective cover (%) of the species at the survey sites).



2018



2019



2020

Figure 4. Dynamics of recovery of *A. australis* (under mechanical impact on the test site 1x1 m: 2018 - 95% projective cover; 2019 - 70%; 2020 - 25%).

experience with another malicious naturalized invasive weed *Amaranthus retroflexus* showed that this species is more viable than *A. australis*. It has reduced its area by only 30%. Thus, *A. australis*, having a high viability in the event of mechanical action, decreases its abundance in 2-3 years. However, it should be taken into account the great laboriousness of this process and in some cases (cleaning the herbaceous layer of forests) the unacceptability and impossibility of its use.

CONCLUSION

At present we are observing the first stages of successful adaptation of *A. australis*, which leads to its gradual development of new territories. Taking into account the geographical origin and the nature of distribution and phytocenotic features of *A. australis* considered in the article, it is easy to come to the conclusion that the population of the species in Azerbaijan is an invasive one. The status of the species can be assessed as an epiphyte, although there are also special cases in which it behaves like an agriophyte. The population has the prerequisites for further successful expansion. This is facilitated by the high abundance in the places of growth, abundance and variability of fertility, availability of suitable biotopes (humidity) and favorable climatic conditions. The limiting factor for distribution is most likely climatic conditions. In this regard, the expansion of the species in the arid zones of the republic will be much weaker or not at all. As is known, many biological invasions are characterized by a “log” phase – a period of slow initial dispersal, during which the species does not show high activity. This phase is then followed by a “lag” phase – a phase of rapid expansion,

or spontaneous settlement. Of all the surveyed parts of the republic, the *A. australis* population in the northwest and south of the republic is in a “lag” phase. In the northeast and west, the population is slowly expanding, which is associated with the local suitability of neighboring ecotopes, i.e. is in the “log” phase. Thus, the species has all the prerequisites for further settlement in the republic. The research results show that locus of *A. australis* are located in the northwestern part of Azerbaijan and in the Lankaran lowland. It was also established that, in relation to water, *A. australis* is a mesophyte, not resistant to agromechanical measures. In favorable climatic and soil conditions, *A. australis* is able to form monospecific thickets, compete with local plants and becomes a dangerous aggressive weed for agriculture, cities and population, creates a real threat of contamination of protected areas (Zagatala State Reserve, Goygol National Park). All this creates the need to develop measures to control the number of this species. Given the high invasive potential of *A. australis*, further research into the biology and ecology of the species is needed.

REFERENCES

- Abdieva R.T. (2018) The list of invasive flora of Azerbaijan. Baku: 44 p.
- AgroAtlas (2010) Interactive agricultural ecological atlas of Russia and neighboring countries: Economic plants and their diseases, pests and weeds (Online Database). University of St. Petersburg. <http://www.agroatlas.ru/>.
- Alexeev Y.E., Laktionov A.P., Pilipenko V.N., Isaev A.A., Berezutsky N.I., Vasykov M.A., Vasykov V.M., Panin A.V., Sukhorukov A.P., Hudyakova L.P. (2002) Floristic findings in Saratov and Pensa Regios. *Botanicheskiy Zhurnal* (St. Petersburg), 87(3): 149-153. [Алексеев Ю.Е., Лактионов А.П., Пилипенко В.Н., Исаев А.А., Березуцкий Н.И., М.А. Васыков, Васыков В.М., Панин А.В., Сухоруков А.П., Худякова Л.П. (2002) Флористические находки в Саратовской и Пензенской областях. *Ботанический журнал* (Санкт-Петербург), 87 (3): 149-153]
- Braun-Blanquet J. (1964) Pflanzensociologie. Wien - New York. 865 p.
- Duman H., Terzioğlu S. (2009) *Acalypha* (Euphorbiaceae): a new genus record for Turkey. *Phytologia Balcanica*, 15(2): 171-173.
- Efimova V.A., Komzha A.L., Popov K.P. (1997) New records of the adventive plants in the Central Caucasus. *Botanicheskii Zhurnal* (St. Petersburg), 82(3): 149-153. [Ефимова В.А., Комжа А.Л., Попов К.П. (1997) Новые сведения о появлении всходов на Центральном Кавказе. *Ботанический журнал* (Санкт-Петербург), 82(3): 149-153]
- Flora of Azerbaijan in 8 Vol. AN Azerb. SSR.- Editor: I.I. Karjagin (1950.-V.1-364p; 1952.-V.2- 316p; 1953.-V.4.-379p; 1955.-V.5.-567p; 1955.-V.6-536p; 1957.-V.7-635p; 1961.-V.8.-688p.); Editor D.I. Sosnovsky, I.I. Karjagin (1952.-V.3-400p.) [Флора Азербайджана. В 8т. Баку Ж АН Азерб. ССР.- Редактор И.И. Карягин (1950.-т.1-364с; 1952.-т.2-316с; 1953.-т.4.-379с; 1955.-т.5.-567с; 1955.-т.6-536с; 1957.-т.7-635с; 1961.-т.8.-688с.); Редактор Д.И. Сосновский, И.И. Карягин (1952.-т.3-400с.)]
- Kwon O. (2008) Status of weed biological control utilizing insects in Korea. *Entomological Research*, 38 (1): 86-91.
- Mamedov G. (2014) National Atlas of the Republic of Azerbaijan, Baku. 244 p. [Мамедов Г. (2014) Национальный Атлас Азербайджанской Республики, Баку: 244 с. [Mamedov G. (2014) National Atlas of the Republic of Azerbaijan, Baku. 244 p. [Мамедов Г. (2014) Национальный Атлас Азербайджанской Республики, Баку: 244 с].
- Mehdiyeva N.P., Geltman D.V. (2015) *Acalypha australis* (Euphorbiaceae) - a new alien species for the flora of Azerbaijan. *Botanicheskii journal*, 100(4): 403-406. [Мехтиева Н.П., Гельтман Д.В. (2015) *Acalypha australis* (Euphorbiaceae) - новый чужеродный вид для флоры Азербайджана . *Ботанический журнал*, 100(4): 403-406]
- Mirkin B.M., Naumova L.G. (2001) Modern vegetation science. Moscow. Publishing house Logos. Moscow: LogosPress, 264 p. [Миркин Б.М., Наумова Л.Г. (2001) Современная наука о растительности. Москва. Изд-во Логос, 264 с.]
- Moisiienko I.I., Vasylieva T.M. (2003) *Acalypha australis* L. (Euphorbiaceae) in Ukraine [Abstract]. *Ukrayins'kyi Botanichniy Zhurnal*. 60(5): 537-540. [Моисиенко И. И., Васильева Т. М. (2003). *Acalypha australis* L. (Euphorbiaceae) в Украине [Аннотация]. *Украинский ботанический журнал*, 60(5): 537-540]
- Pedrotti F. (2013) Plant and vegetation mapping (Geobotany studies) edition by Springer-Verlag Berlin Heidelberg. 5(3): 275.
- USDA (2021) Weed risk assessment for *Acalypha australis* L. (Euphorbiaceae) – Asian copperleaf. <https://www.aphis.usda.gov/plant>

World Flora Online (2020) WFO. Available at <http://www.worldfloraonline.org>

Vinogradova Y., Pergl J., Essl F., Hejda M., Kleunen M. (2018) Invasive alien plants of Russia: insights from regional inventories *Biological Invasions*, 20(8): 1931-1943.

Zhang Z., Hirota S. (2000) Chinese Colored Weed Illustrated Book. 432 pp.

Zuo S.P., Ma Y.Q., Shinobu I. (2008) Ecological adaptation of weed biodiversity to the allelopathic rank of the stubble of different wheat genotypes in a maize field. *Weed Biology and Management*, 8(3): 161-171.

***Acalipha australis* L. (Euforbiaceae) yad növün Azərbaycanada yeni tapılma və yayılma yerləri**

Rəna T. Abdıyeva

AMEA Botanika İnstitutu, Badamdar şossesi 40, Bakı, AZ1004, Azərbaycan

Svetlana A. Litvinskaya

Kuban Dövlət Universiteti, Stavropolskaya küç. 149, Krasnodar, 350049, Rusiya

Məqalə Azərbaycanada invaziv növ olan və son illər ikinci arealını aktiv şəkildə genişləndirən *Acalypha australis* L. növünə həsr olunub. Növün respublikada yayılma və yeni rast gəlmə yerlərinə dair tədqiqatların nəticələri müzakirə edilib, arealları dəqiqləşdirilib, fitosezonların növ tərkibi təhlil edilib, torpaq rütubətinin *A. australis* növünə təsiri, şaquli zonalar üzrə asılılığı tədqiq edilmişdir. Bitki növünün əsas bitdiyi ərazilər bağça və dirrik sahələri, park əraziləri və kiçik su kanallarının kənarlarıdır, eyni zamanda *A. australis* növünün meşə

və sahilyanı ekosistemlərə daxil olunması müşahidə edilmişdir.

Açar sözlər: *invaziv növlər, Böyük Qafqaz, Kiçik Qafqaz, meşə ekosistemləri, sahil zolağı, aqrosenozlar, bolluq*

Новые места нахождения и распространение заносного вида *Acalipha australis* L. (Euforbiaceae) в Азербайджане

Рена Т. Абдыева

Институт Ботаники НАН Азербайджана, Бадамдарское шоссе 40, Баку, AZ1004, Азербайджан

Светлана А. Литвинская

Кубанский Государственный Университет, Ставропольская ул. 149, Краснодар, 350049, Россия

Статья посвящена инвазивному виду *Acalypha australis* L., который в последнее время активно расширяет свой вторичный ареал в Азербайджане. Обсуждаются результаты исследования распространения и новых местонахождений вида в республике, уточнены ареалы, описан видовой состав фитоценозов, рассмотрено влияние на влажности почвы на жизнеспособность *A. australis* и зависимость от вертикальной зональности. Основными местами обитания вида являются садовые, огородные участки, парковые зоны и обочины малых водных каналов, отмечается внедрение *A. australis* в лесные, приморские экосистемы.

Ключевые слова: *инвазивный вид, Большой Кавказ, Малый Кавказ, лесные экосистемы, приморская полова, агроценозы, изобилие*